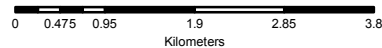




Scale: 1:80,000 at A4

This map is reproduced from Ordnance Survey material with the permission of Ordnance Survey on behalf of the controller of Her Majesty's Stationary Office © Crown Copyright. Unauthorised reproduction infringes Crown Copyright and may lead to prosecution or civil proceedings.  
© Copyright Buckinghamshire County Council Licence No. 100021529 2013

Imagery © GeoPerspectives.com



## Sir William Borlase's Grammar School - Catchment area

-  Catchment area
-  Buckinghamshire

